















# City of Berlin Zoning Map 2018

-  County Line
-  Berlin Municipal Boundary

## ZONE

-  A-1
-  A-2
-  B-1
-  B-2
-  C-1
-  C-2
-  M-1
-  M-2
-  M-3
-  R-1
-  R-2
-  R-3

