










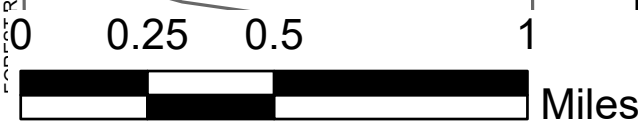
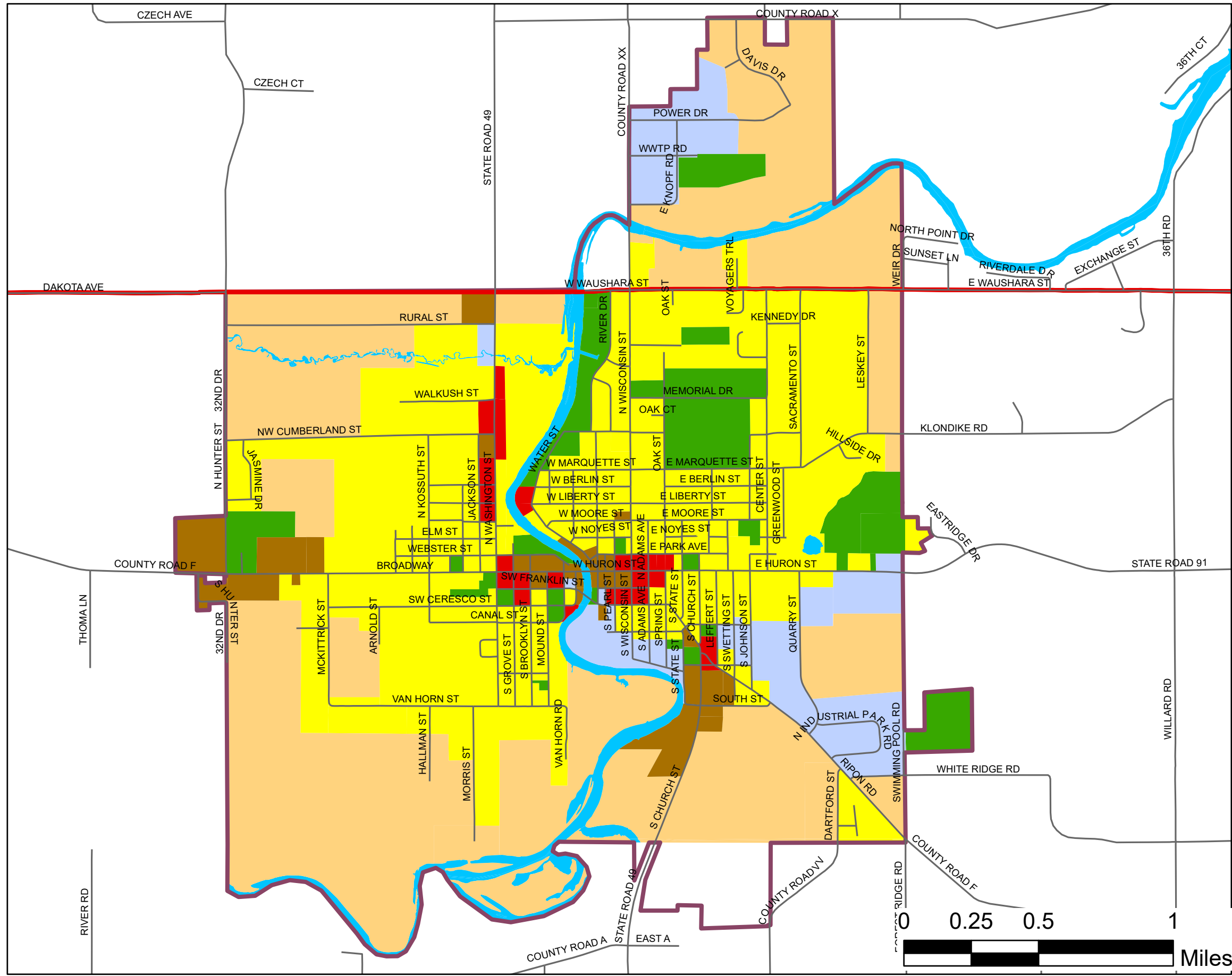


# City of Berlin Land Use 2024

-  County Line
-  Berlin Municipal Boundary
- Current Land Use**
-  Water
-  Agricultural / Vacant
-  Commercial
-  Industrial
-  Mixed Use
-  Public-Govt-Parks
-  Residential



REVISED 6/10/2024